
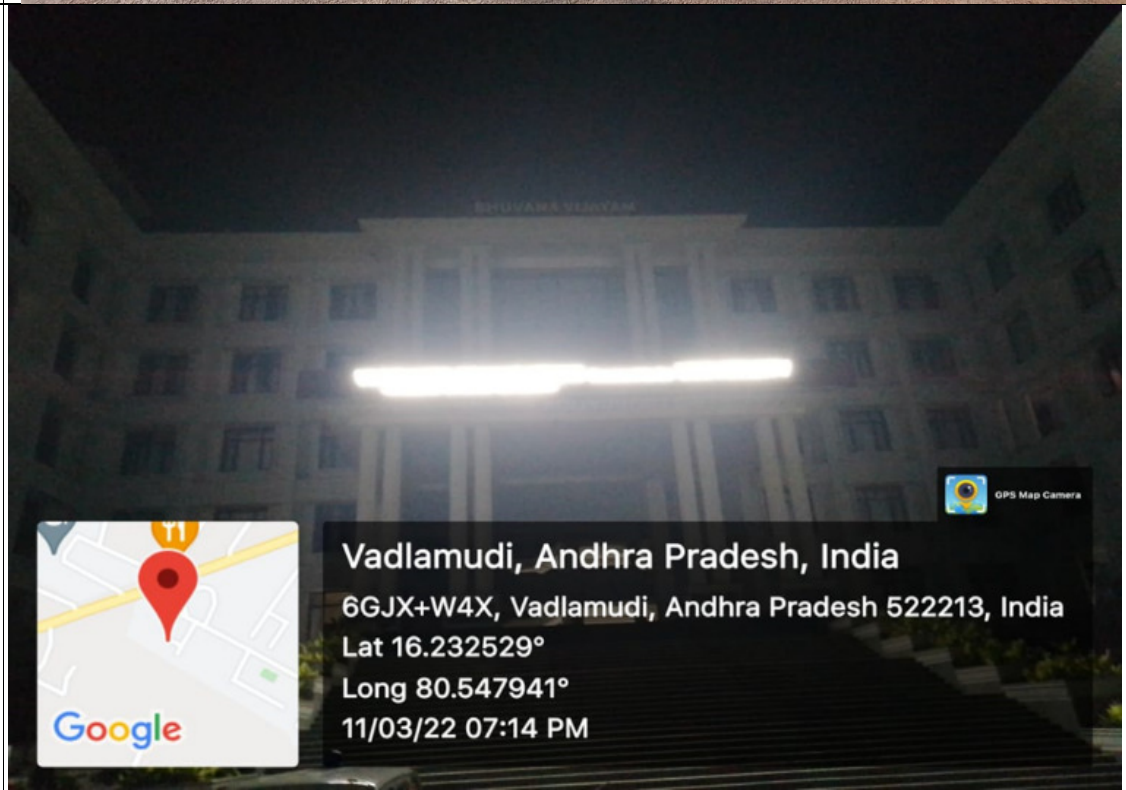


**Excellent
Green
Campus**



**Administrative
Block**



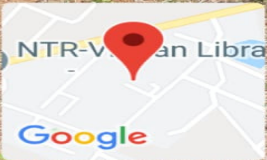
Girls Hostel



Boys Hostel

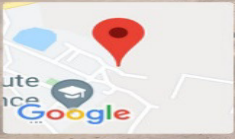


Rain Water harvesting



Vadlamudi, Andhra Pradesh, India
 U Block Rd, Vadlamudi, Andhra Pradesh 522213, India
 Lat N 16° 14' 0.3408"
 Long E 80° 33' 3.9312"
 22/01/21 10:56 AM

Sewage Treatment Plant (STP)



Vadlamudi, Andhra Pradesh, India
 6HM3+8P3, Vadlamudi, Andhra Pradesh 522213, India
 Lat 16.233237°
 Long 80.554902°
 12/03/22 12:02 PM


Biogas Plant



Canteen and Shopping facility

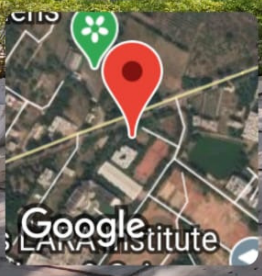


Medical Facility



Vadlamudi, Andhra Pradesh, India
U Block Rd, Vadlamudi, Andhra Pradesh 522213, India
Lat N 16° 14' 2.2632"
Long E 80° 33' 5.22"
20/01/21 04:03 PM

Guest house



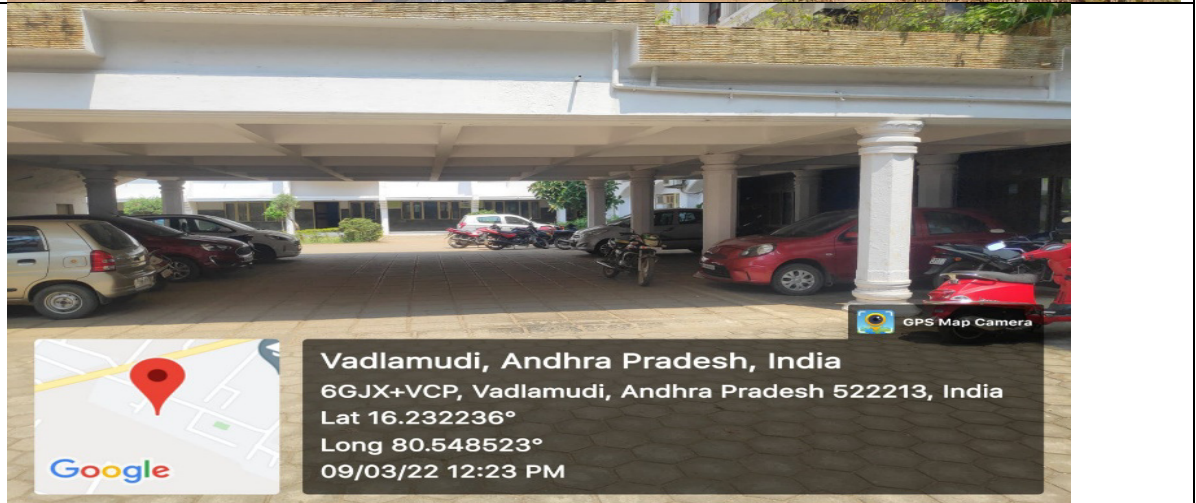
Vadlamudi, Andhra Pradesh, India
SH 261, Vadlamudi, Andhra Pradesh 522213, India
Lat N 16° 14' 4.5312"
Long E 80° 33' 6.03"
20/01/21 12:05 PM

**Banking
Facility**



Vadlamudi, Andhra Pradesh, India
SH 261, Vadlamudi, Andhra Pradesh 522213, India
Lat N 16° 13' 59.8944"
Long E 80° 32' 48.3972"
20/01/21 12:15 PM

**PARKING
FACILITY**



Vadlamudi, Andhra Pradesh, India
6GJX+VCP, Vadlamudi, Andhra Pradesh 522213, India
Lat 16.232236°
Long 80.548523°
09/03/22 12:23 PM

SECURITY



TRANSPORT FACILITY



Network Security



**N.T.R Library
(as a Learning Resource)**

