

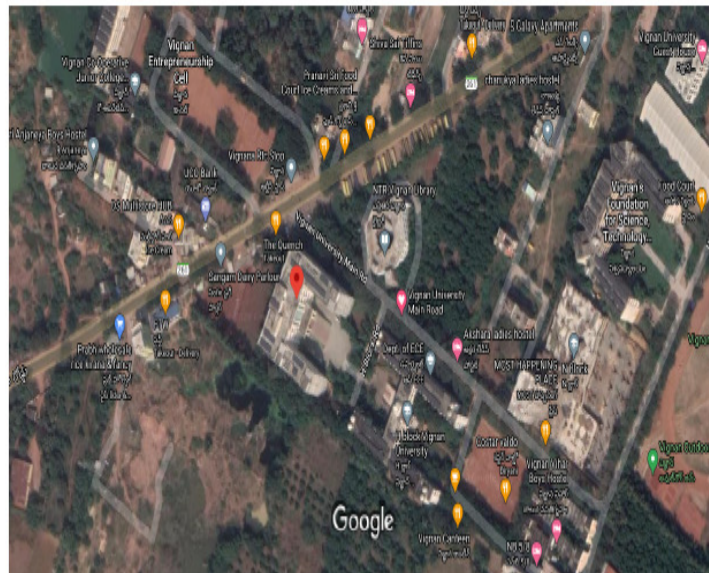


VIGNAN'S
Foundation for Science, Technology & Research
(Deemed to be University)
--Estd. u/s 3 of UGC Act 1956

Alternative Sources of Energy Facilities

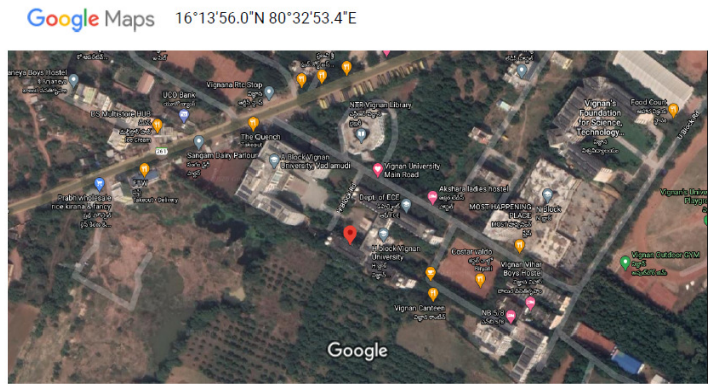
**Bhuvan
vijayam Block
– VFSTR
campus
Google map
location with
Solar Plant
photo**

Google Maps 16°13'58.4"N 80°32'51.1"E



**Visvesvaraya
Block –
VFSTR
campus
Google map
location with
Solar Plant
photo**

1/5/2021 16°13'56.0"N 80°32'53.4"E - Google Maps



Imagery ©2021 CNES / Airbus, Maxar Technologies, Map data ©2021 50 m





Vadlamudi, Andhra Pradesh, India
H Block Rd, Vadlamudi, Andhra Pradesh
522213, India
Lat N 16° 13' 55.4484" Long E 80° 32' 54.7692"

Google Maps 16°13'52.3"N 80°33'00.6"E

**Vignan Vihar
Hostel –
VFSTR
campus
Google map
location with
Solar Plant
photo**



Imagery ©2021 CNES / Airbus, Maxar Technologies, Map data ©2021 50 m



**JC BOSE –
Block –
VFSTR
campus
Google map
location with
Solar Plant
photo**

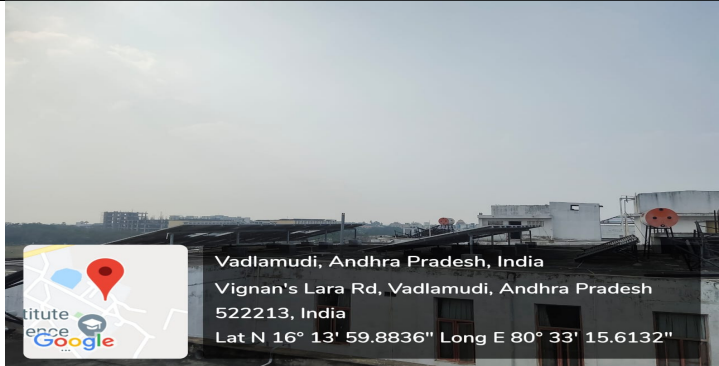


**Aryabhata
Block –
VFSTR
campus
Google map
location with
Solar Plant
photo**


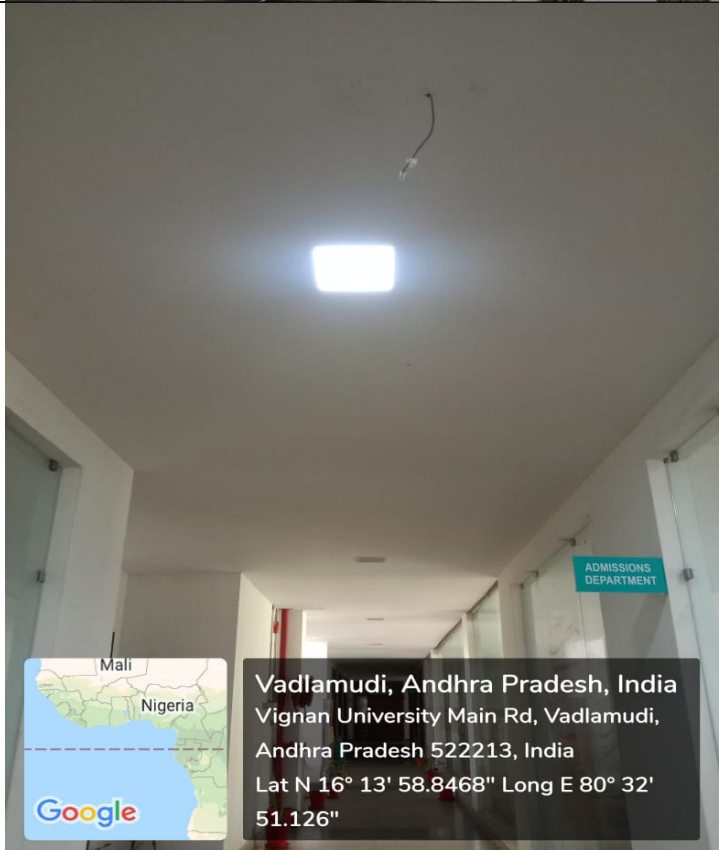


**Priyadarshini
Hostel –
VFSTR
campus
Google map
location with
Solar Plant
photo**





LED Lights



Sensor Based Control



Biogas Plant



